

A47 North Tuddenham to Easton Dualling

Scheme Number: TR010038

Volume 6 **6.2 Environmental Statement Figures** **Figures 5.1 to 5.4**

APFP Regulation 5(2)(a)

Planning Act 2008

Infrastructure Planning (Applications: Prescribed
Forms and Procedure) Regulations 2009

March 2021

Infrastructure Planning

Planning Act 2008

**The Infrastructure Planning
(Applications: Prescribed Forms and
Procedure) Regulations 2009**

The A47 North Tuddenham to Easton
Development Consent Order 202[x]

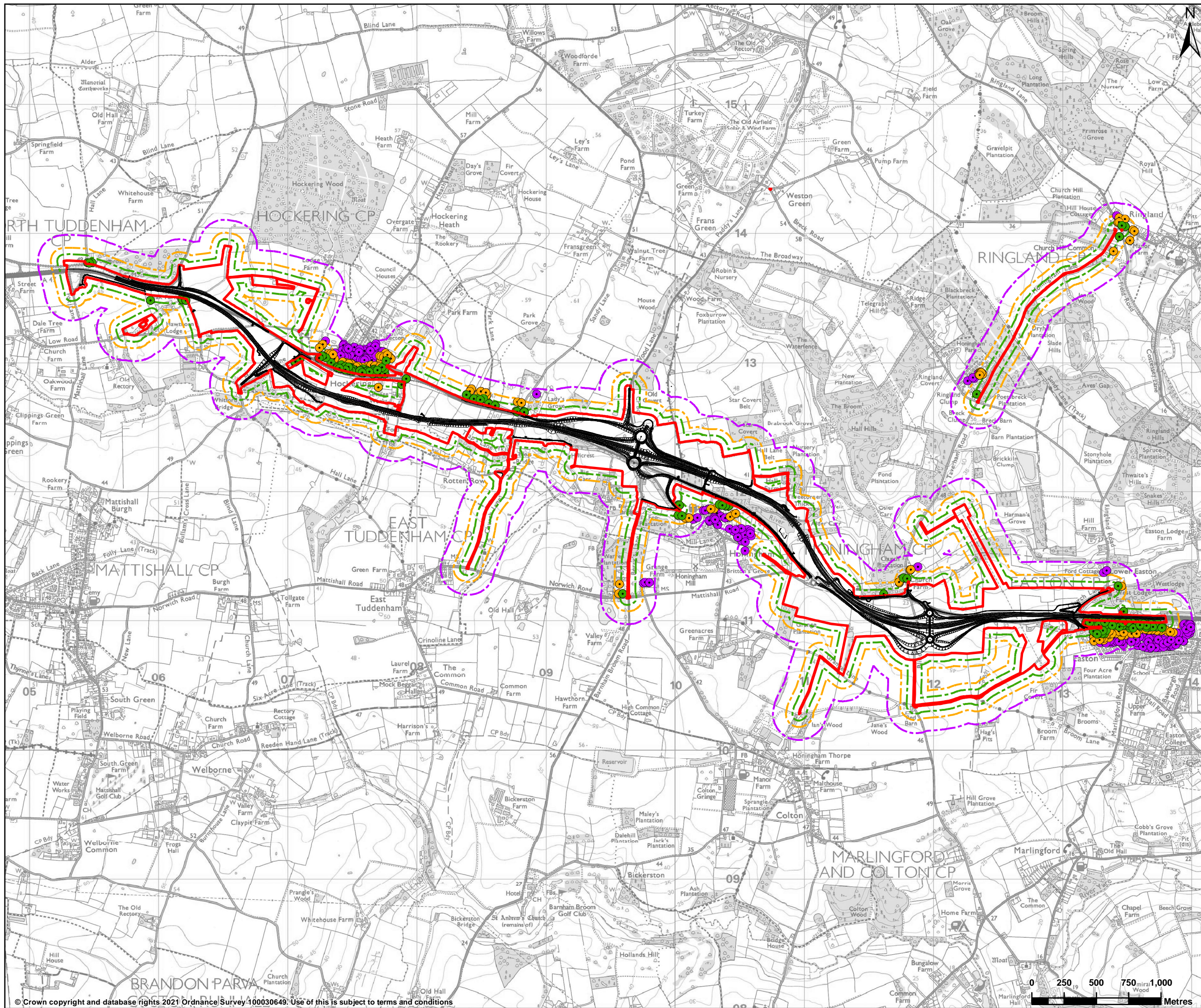
ENVIRONMENTAL STATEMENT FIGURES
Figures 5.1 to 5.4

Regulation Number:	5(2)(a)
Planning Inspectorate Scheme Reference	TR010038
Application Document Reference	TR010038/APP/6.2
Author:	A47 North Tuddenham to Easton Dualling Project Team, Highways England

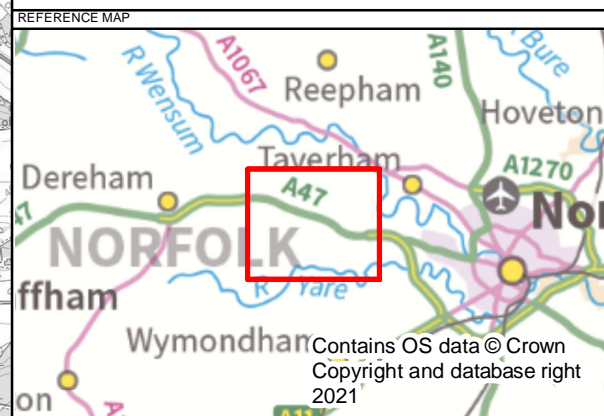
Version	Date	Status of Version
Rev 0	March 2021	Application Issue

SCHEDULE OF FIGURES IN THIS APPLICATION DOCUMENT

Figure Title	Drawing Number
Figure 5.1 - Sensitive Receptors Within a Distance of Construction Activities	HE551492-GTY-EAQ-000-DR-LA- 00001
Figure 5.2 - Proposed Scheme	HE551492-GTY-EAQ-000-DR-LA-30002
Figure 5.3 - Affected Road Network (ARN)	HE551492-GTY-EAQ-000-DR-LA-30003
Figure 5.4 - Human Health Receptor Locations (Sheet 1 of 7)	HE551492-GTY-EAQ-000-DR-LA-30004
Figure 5.4 - Human Health Receptor Locations (Sheet 2 of 7)	HE551492-GTY-EAQ-000-DR-LA-30005
Figure 5.4 - Human Health Receptor Locations (Sheet 3 of 7)	HE551492-GTY-EAQ-000-DR-LA-30006
Figure 5.4 - Human Health Receptor Locations (Sheet 4 of 7)	HE551492-GTY-EAQ-000-DR-LA-30007
Figure 5.4 - Human Health Receptor Locations (Sheet 5 of 7)	HE551492-GTY-EAQ-000-DR-LA-30008
Figure 5.4 - Human Health Receptor Locations (Sheet 6 of 7)	HE551492-GTY-EAQ-000-DR-LA-30009
Figure 5.4 - Human Health Receptor Locations (Sheet 7 of 7)	HE551492-GTY-EAQ-000-DR-LA-30010



- LEGEND**
- Proposed scheme layout
 - DCO boundary
 - Number of sensitive receptors within 50m of construction activities::173 receptors
 - Number of sensitive receptors within 100m of construction activities::312 receptors
 - Number of sensitive receptors within 200m of construction activities::539 receptors
 - DCO boundary - 50m
 - DCO boundary - 100m
 - DCO boundary - 200m



P02	19/02/2021	DCO Update	AC	EPM	EC
REV	DATE	REVISION NOTE	ORG	CHKD	APPD

DESIGNER

CONTRACTOR

CLIENT

PROJECT TITLE

A47 NORTH TUDDENHAM TO EASTON

PROJECT STAGE

PCF STAGE 3

DRAWING TITLE

FIGURE 5.1 : - SENSITIVE RECEPTORS WITHIN A DISTANCE OF CONSTRUCTION ACTIVITIES TR010038/APP/6.2

SUITABILITY

FOR INFORMATION

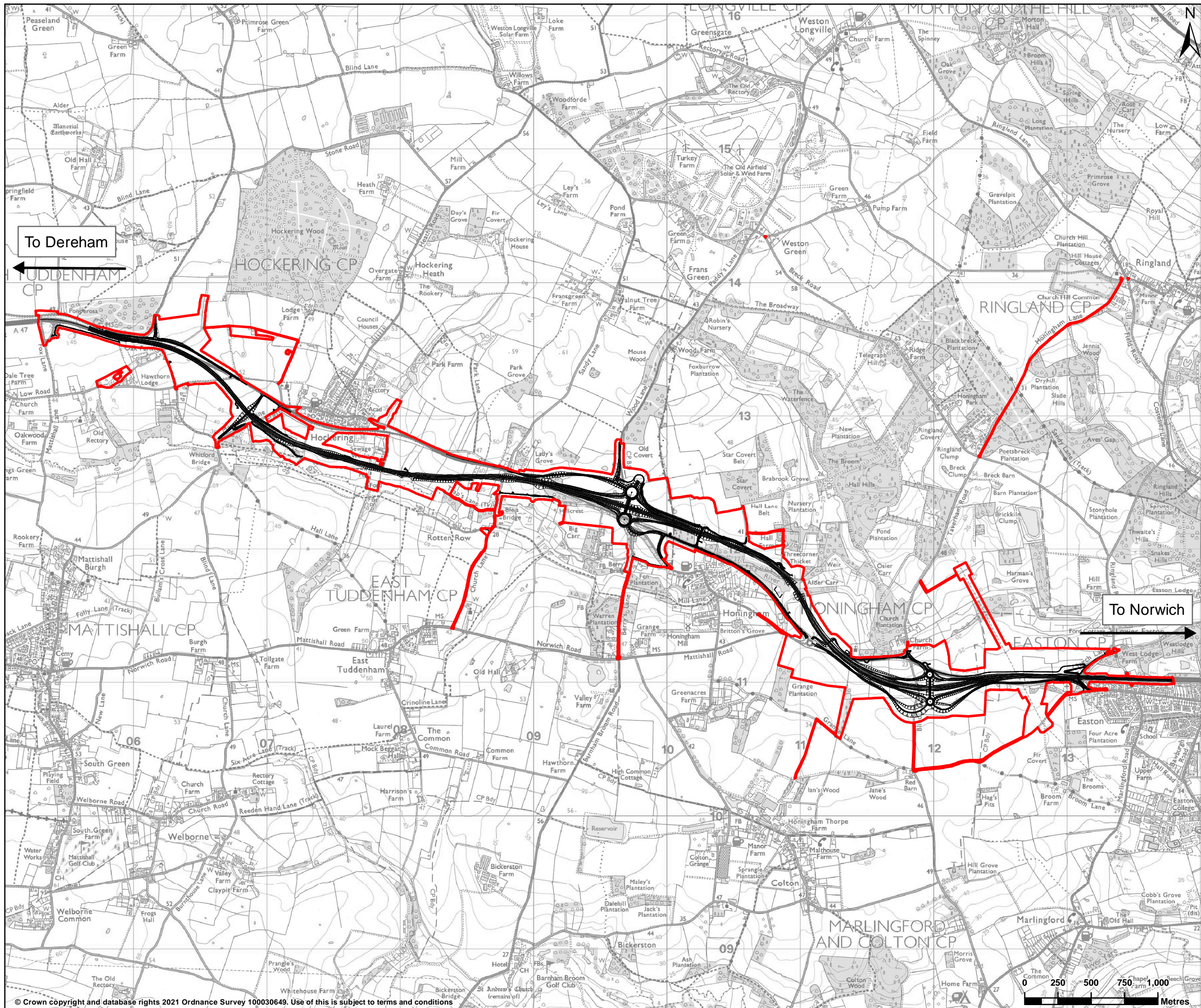
SHEET SIZE	A3	SCALE	1:28,399	STATUS	S2
-------------------	----	--------------	----------	---------------	----

© Crown copyright and database rights 2021 Ordnance Survey 100030649. Use of this is subject to terms and conditions

This drawing should not be relied on or used in circumstances other than those for which it was originally prepared and for which Sweco UK Ltd was commissioned. Sweco UK Ltd accepts no responsibility for this drawing to any party other than the person by whom it was commissioned. This drawing has been prepared on behalf of Galliford Try by Sweco UK Ltd for the titled project or named part thereof and should not be relied upon or used for any other project without an independent check being carried out as to its suitability and prior written authority of Galliford Try being obtained. Sweco UK Ltd accepts no responsibility or liability for the consequences of this drawing being used for a purpose other than the purposes for which it was commissioned. Any person using or relying on this drawing for such other purpose agrees, and will by such use or reliance be taken to confirm his/her agreement, to indemnify Sweco UK Ltd for all loss or damage resulting therefrom.

DRAWING NUMBER

HE551489-GTY-EAQ-000-DR-LA-30001



To Dereham

To Norwich

LEGEND

- Proposed Scheme layout
- DCO boundary

REFERENCE MAP

Contains OS data © Crown Copyright and database right 2021

P02	19/02/2021	DCO Update	AC	EPM	EC
REV	DATE	REVISION NOTE	ORG	CHKD	APPD

DESIGNER

SWECO

CONTRACTOR

GallifordTry

CLIENT

highways england

PROJECT TITLE

A47 NORTH TUDDENHAM TO EASTON

PROJECT STAGE

PCF STAGE 3

DRAWING TITLE

FIGURE 5.2 : PROPOSED SCHEME
TR010038/APP/6.2

SUITABILITY

FOR INFORMATION

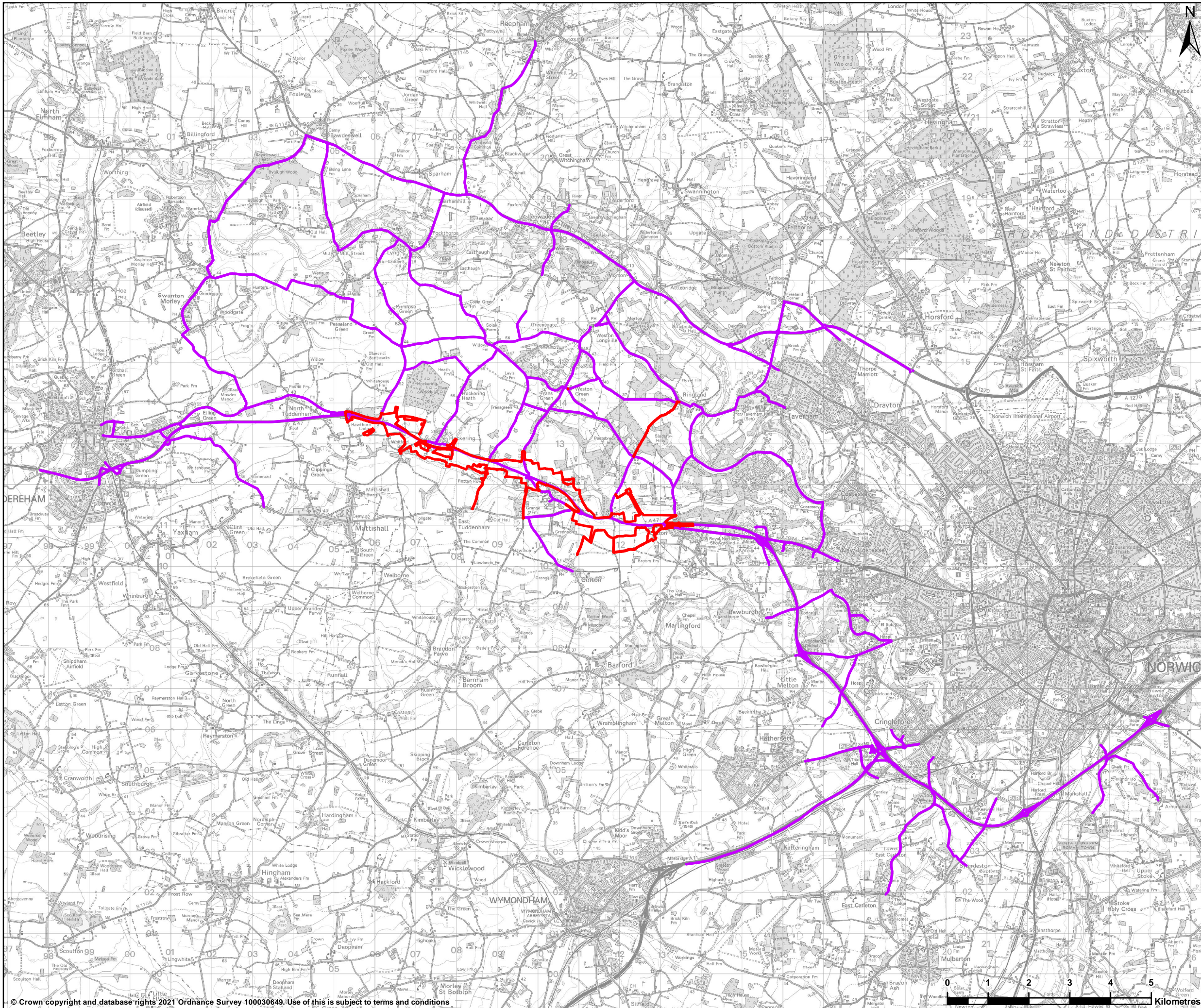
SHEET SIZE	A3	SCALE	1:27,500	STATUS	S2
-------------------	----	--------------	----------	---------------	----

DRAWING NUMBER

HE551489-GTY-EAQ-000-DR-LA-30002

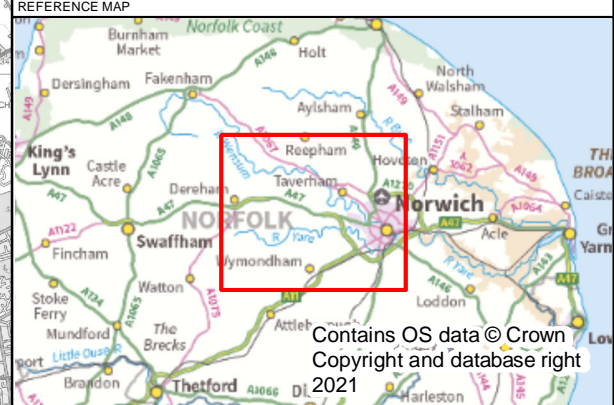
© Crown copyright and database rights 2021 Ordnance Survey 100030649. Use of this is subject to terms and conditions

This drawing should not be relied on or used in circumstances other than those for which it was originally prepared and for which Sweco UK Ltd was commissioned. Sweco UK Ltd accepts no responsibility for this drawing to any party other than the person by whom it was commissioned. This drawing has been prepared on behalf of Galliford Try by Sweco UK Ltd for the titled project or named part thereof and should not be relied upon or used for any other project without an independent check being carried out as to its suitability and prior written authority of Galliford Try being obtained. Sweco UK Ltd accepts no responsibility or liability for the consequences of this drawing being used for a purpose other than the purposes for which it was commissioned. Any person using or relying on this drawing for such other purpose agrees, and will by such use or reliance be taken to confirm his/her agreement, to indemnify Sweco UK Ltd for all loss or damage resulting therefrom.



LEGEND

- DCO boundary
- Affected road network



P02	12/02/2021	DCO Update	AC	EMP	JS
REV	DATE	REVISION NOTE	ORG	CHKD	APPD

DESIGNER

SWECO

CONTRACTOR

GallifordTry

CLIENT

**highways
england**

PROJECT TITLE

A47 NORTH TUDDENHAM TO EASTON

PROJECT STAGE

PCF STAGE 3

DRAWING TITLE

**FIGURE 5.3 : AFFECTED ROAD NETWORK (ARN)
TR010038/APP/6.2**

SUITABILITY

FOR INFORMATION

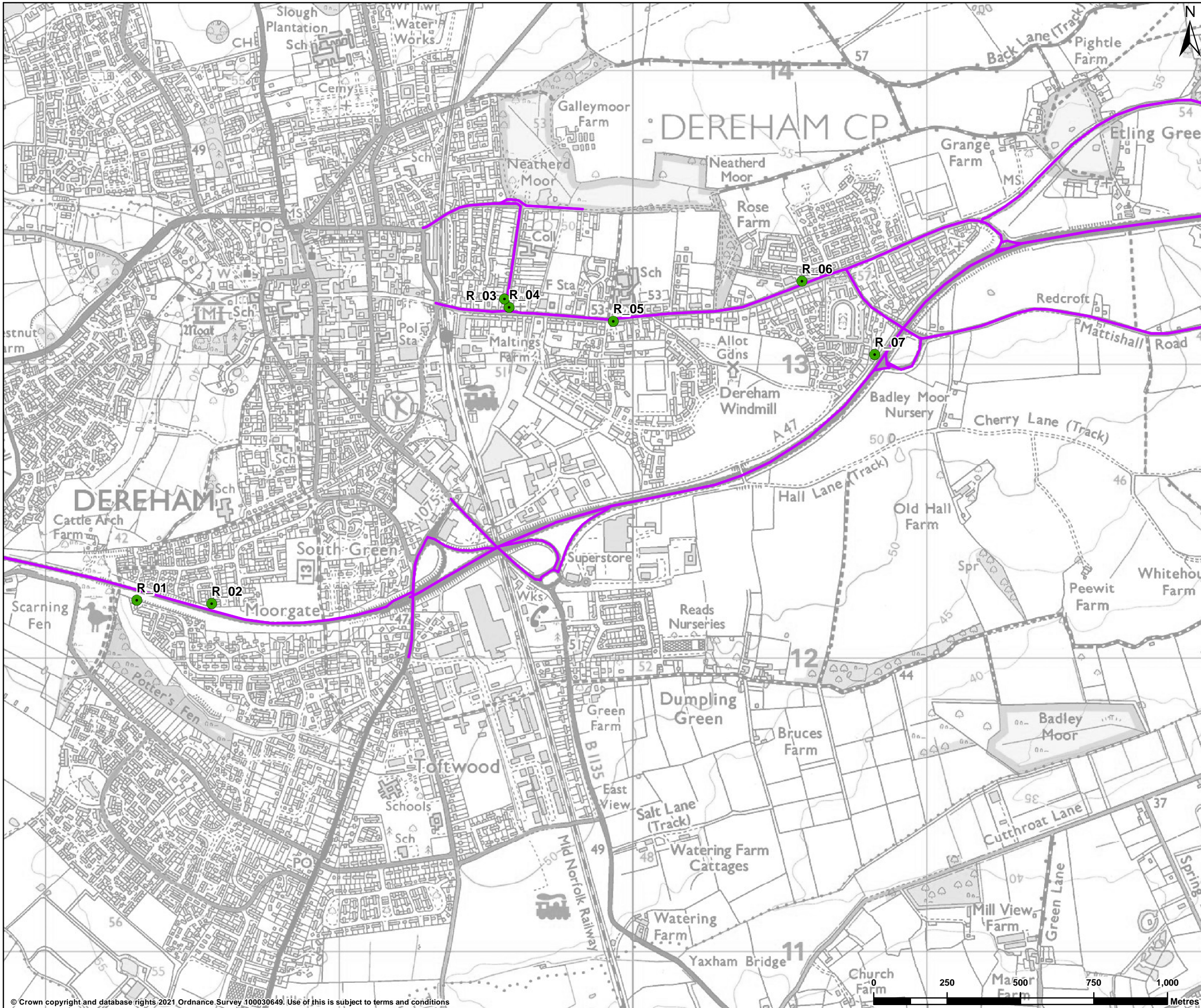
SHEET SIZE	SCALE	STATUS
A3	1:90,000	S2

DRAWING NUMBER

HE551489-GTY-EAQ-000-DR-LA-30003

© Crown copyright and database rights 2021 Ordnance Survey 100030649. Use of this is subject to terms and conditions

This drawing should not be relied on or used in circumstances other than those for which it was originally prepared and for which Sweco UK Ltd was commissioned. Sweco UK Ltd accepts no responsibility for this drawing to any party other than the person by whom it was commissioned. This drawing has been prepared on behalf of Galliford Try by Sweco UK Ltd for the titled project or named part thereof and should not be relied upon or used for any other project without an independent check being carried out as to its suitability and prior written authority of Galliford Try being obtained. Sweco UK Ltd accepts no responsibility or liability for the consequences of this drawing being used for a purpose other than the purposes for which it was commissioned. Any person using or relying on this drawing for such other purpose agrees, and will by such use or reliance be taken to confirm his/her agreement, to indemnify Sweco UK Ltd for all loss or damage resulting therefrom.



LEGEND

- Affected road network (ARN)
- Human health receptors

REFERENCE MAP

Contains OS data © Crown Copyright and database right 2021

P02	19/02/2021	DCO Update	AC	EMP	JS
REV	DATE	REVISION NOTE	ORG	CHK'D	APP'D

DESIGNER

SWECO

CONTRACTOR

GallifordTry

CLIENT

highways england

PROJECT TITLE

A47 NORTH TUDDENHAM TO EASTON

PROJECT STAGE

PCF STAGE 3

DRAWING TITLE

FIGURE 5.4 - HUMAN HEALTH RECEPTOR LOCATIONS
SHEET 1 OF 7
TR010038/APP/6.2

SUITABILITY

FOR INFORMATION

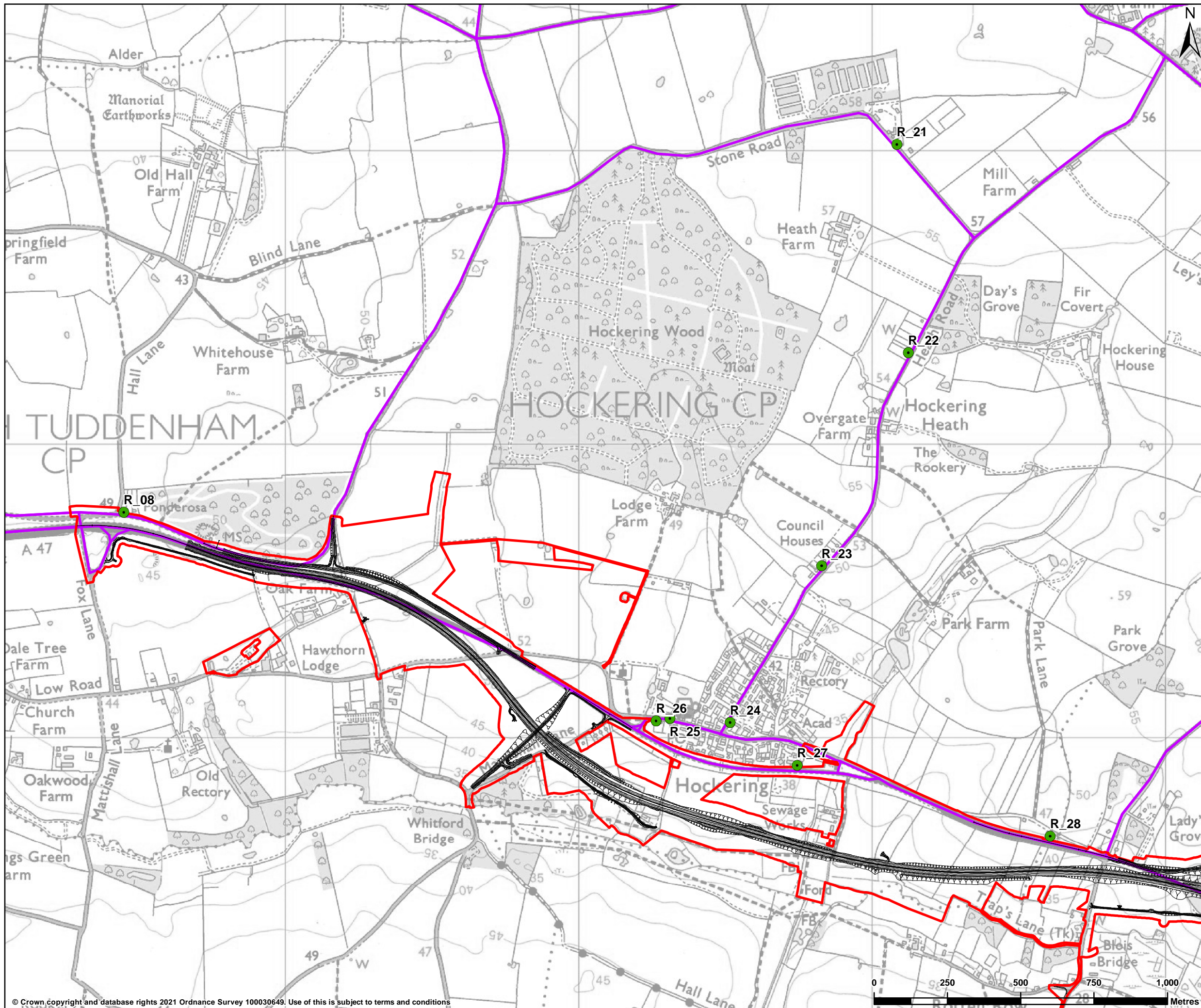
SHEET SIZE	SCALE	STATUS
A3	1:12,500	S2

DRAWING NUMBER

HE551489-GTY-EAQ-000-DR-LA-30004

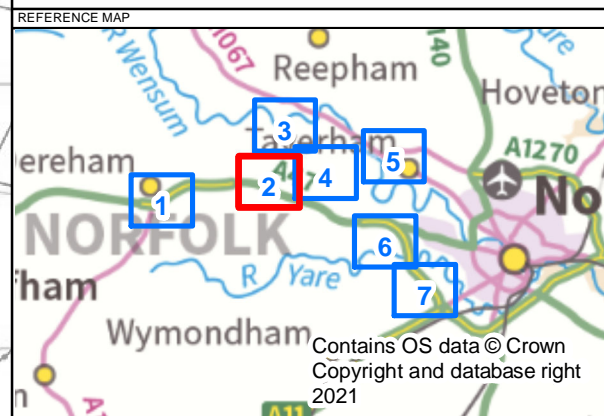
© Crown copyright and database rights 2021 Ordnance Survey 100030649. Use of this is subject to terms and conditions

This drawing should not be relied on or used in circumstances other than those for which it was originally prepared and for which Sweco UK Ltd was commissioned. Sweco UK Ltd accepts no responsibility for this drawing to any party other than the person by whom it was commissioned. This drawing has been prepared on behalf of Galliford Try by Sweco UK Ltd for the titled project or named part thereof and should not be relied upon or used for any other project without an independent check being carried out as to its suitability and prior written authority of Galliford Try being obtained. Sweco UK Ltd accepts no responsibility or liability for the consequences of this drawing being used for a purpose other than the purposes for which it was commissioned. Any person using or relying on this drawing for such other purpose agrees, and will by such use or reliance be taken to confirm his/her agreement, to indemnify Sweco UK Ltd for all loss or damage resulting therefrom.



LEGEND

- DCO boundary
- Proposed scheme design
- Affected road network (ARN)
- Human health receptors



P02	19/02/2021	DCO Update	AC	EMP	JS
REV	DATE	REVISION NOTE	ORG	CHKD	APPD

DESIGNER

SWECO

CONTRACTOR

GallifordTry

CLIENT

**highways
england**

PROJECT TITLE

A47 NORTH TUDDENHAM TO EASTON

PROJECT STAGE

PCF STAGE 3

DRAWING TITLE

FIGURE 5.4 - HUMAN HEALTH RECEPTOR LOCATIONS
SHEET 2 OF 7
TR010038/APP/6.2

SUITABILITY

FOR INFORMATION

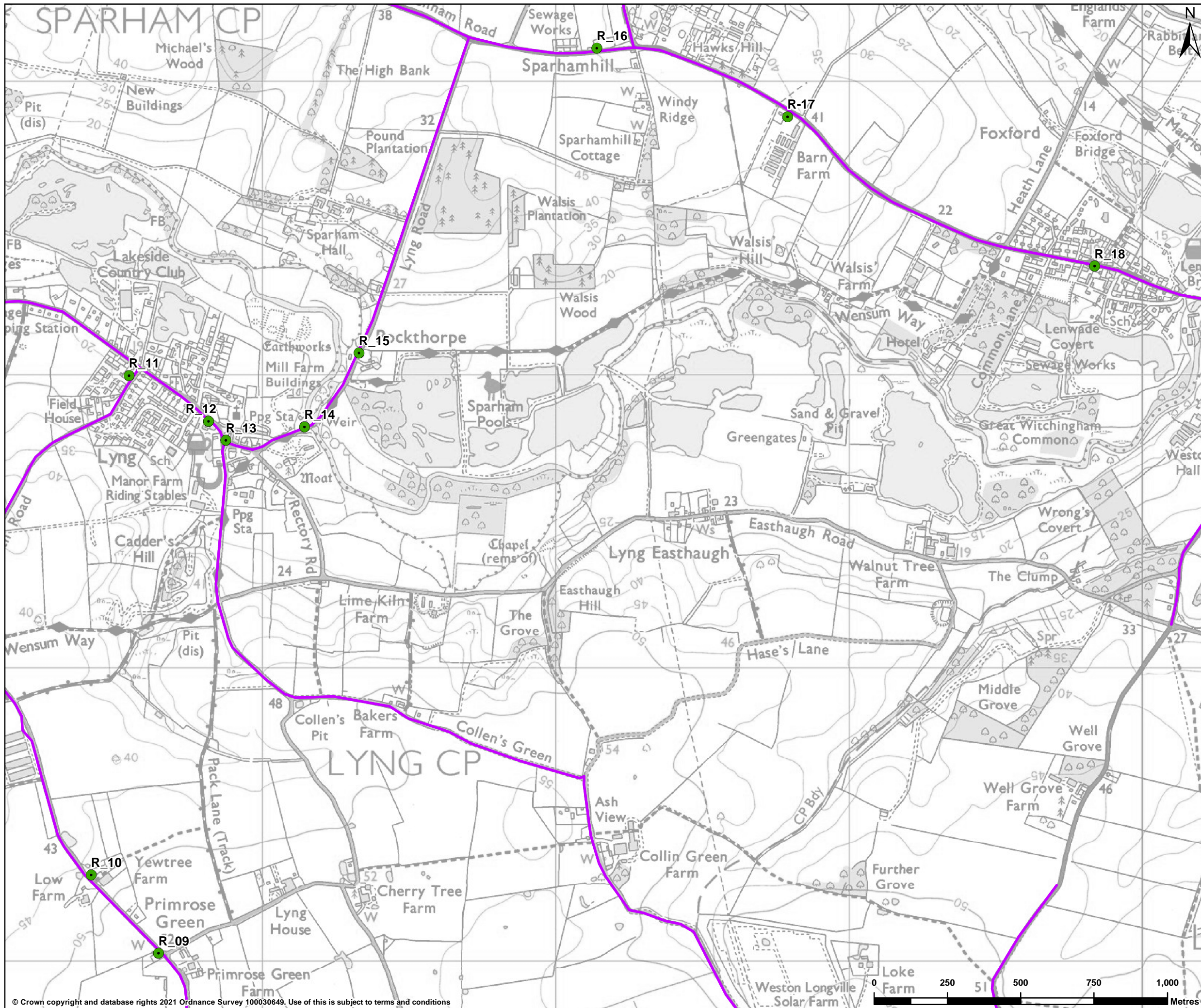
SHEET SIZE	A3	SCALE	1:12,500	STATUS	S2
------------	----	-------	----------	--------	----

DRAWING NUMBER

HE551489-GTY-EAQ-000-DR-LA-30005

© Crown copyright and database rights 2021 Ordnance Survey 100030649. Use of this is subject to terms and conditions

This drawing should not be relied on or used in circumstances other than those for which it was originally prepared and for which Sweco UK Ltd was commissioned. Sweco UK Ltd accepts no responsibility for this drawing to any party other than the person by whom it was commissioned. This drawing has been prepared on behalf of Galliford Try by Sweco UK Ltd for the titled project or named part thereof and should not be relied upon or used for any other project without an independent check being carried out as to its suitability and prior written authority of Galliford Try being obtained. Sweco UK Ltd accepts no responsibility or liability for the consequences of this drawing being used for a purpose other than the purposes for which it was commissioned. Any person using or relying on this drawing for such other purpose agrees, and will by such use or reliance be taken to confirm his/her agreement, to indemnify Sweco UK Ltd for all loss or damage resulting therefrom.



LEGEND

- Affected road network (ARN)
- Human health receptors

REFERENCE MAP

Contains OS data © Crown Copyright and database right 2021

P02	19/02/2021	DCO Update	AC	EMP	JS
REV	DATE	REVISION NOTE	ORG	CHK'D	APP'D

DESIGNER

CONTRACTOR

CLIENT

PROJECT TITLE
A47 NORTH TUDDENHAM TO EASTON

PROJECT STAGE
PCF STAGE 3

DRAWING TITLE
FIGURE 5.4 - HUMAN HEALTH RECEPTOR LOCATIONS SHEET 3 OF 7 TR010038/APP/6.2

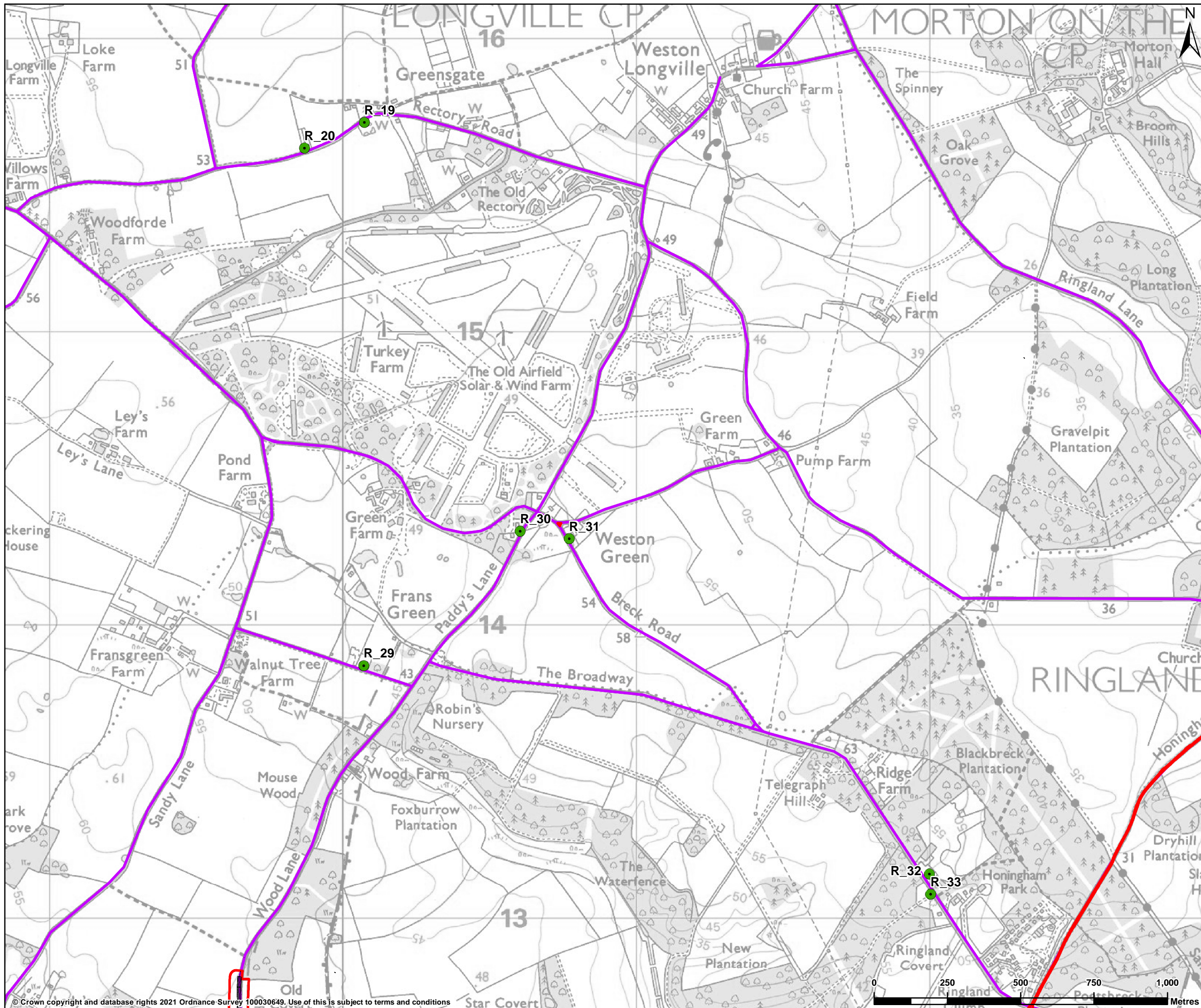
SUITABILITY
FOR INFORMATION

SHEET SIZE A3 **SCALE** 1:12,500 **STATUS** S2

DRAWING NUMBER
HE551489-GTY-EAQ-000-DR-LA-30006

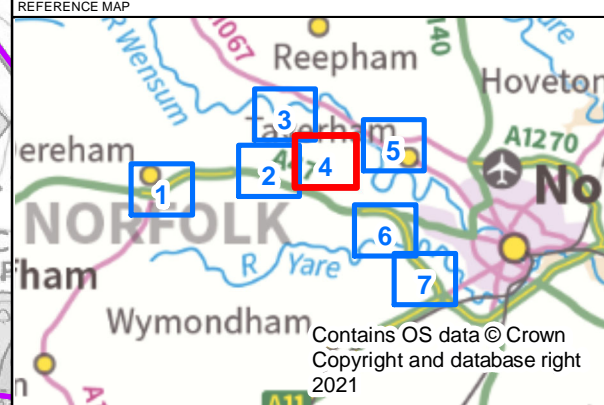
© Crown copyright and database rights 2021 Ordnance Survey 100030649. Use of this is subject to terms and conditions

This drawing should not be relied on or used in circumstances other than those for which it was originally prepared and for which Sweco UK Ltd was commissioned. Sweco UK Ltd accepts no responsibility for this drawing to any party other than the person by whom it was commissioned. This drawing has been prepared on behalf of Galliford Try by Sweco UK Ltd for the titled project or named part thereof and should not be relied upon or used for any other project without an independent check being carried out as to its suitability and prior written authority of Galliford Try being obtained. Sweco UK Ltd accepts no responsibility or liability for the consequences of this drawing being used for a purpose other than the purposes for which it was commissioned. Any person using or relying on this drawing for such other purpose agrees, and will by such use or reliance be taken to confirm his/her agreement, to indemnify Sweco UK Ltd for all loss or damage resulting therefrom.



LEGEND

- DCO boundary
- Proposed scheme design
- Affected road network (ARN)
- Human health receptors



P02	19/02/2021	DCO Update	AC	EMP	JS
REV	DATE	REVISION NOTE	ORG	CHKD	APPD

DESIGNER

SWECO

CONTRACTOR

GallifordTry

CLIENT

**highways
england**

PROJECT TITLE

A47 NORTH TUDDENHAM TO EASTON

PROJECT STAGE

PCF STAGE 3

DRAWING TITLE

FIGURE 5.4 - HUMAN HEALTH RECEPTOR LOCATIONS
SHEET 4 OF 7
TR010038/APP/6.2

SUITABILITY

FOR INFORMATION

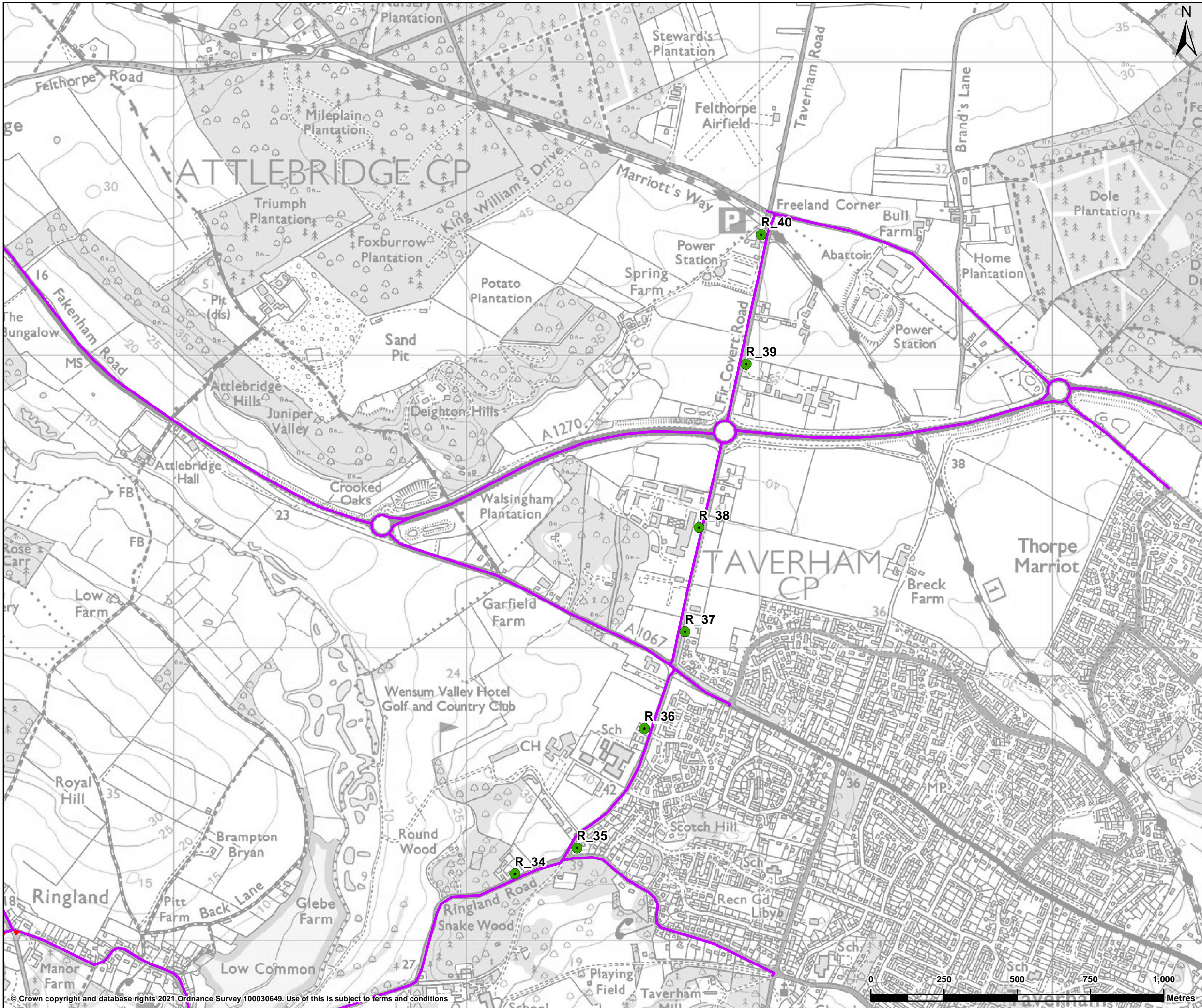
SHEET SIZE	SCALE	STATUS
A3	1:12,500	S2

DRAWING NUMBER

HE551489-GTY-EAQ-000-DR-LA-30007

© Crown copyright and database rights 2021 Ordnance Survey 100030649. Use of this is subject to terms and conditions

This drawing should not be relied on or used in circumstances other than those for which it was originally prepared and for which Sweco UK Ltd was commissioned. Sweco UK Ltd accepts no responsibility for this drawing to any party other than the person by whom it was commissioned. This drawing has been prepared on behalf of Galliford Try by Sweco UK Ltd for the titled project or named part thereof and should not be relied upon or used for any other project without an independent check being carried out as to its suitability and prior written authority of Galliford Try being obtained. Sweco UK Ltd accepts no responsibility or liability for the consequences of this drawing being used for a purpose other than the purposes for which it was commissioned. Any person using or relying on this drawing for such other purpose agrees, and will by such use or reliance be taken to confirm his/her agreement, to indemnify Sweco UK Ltd for all loss or damage resulting therefrom.



LEGEND

- DCO boundary
- Affected road network (ARN)
- Human health receptors

REFERENCE MAP

Contains OS data © Crown Copyright and database right 2021

P02	19/02/2021	DCO Update	AC	EMP	JS
REV	DATE	REVISION NOTE	ORG	CHKD	APPD

DESIGNER

CONTRACTOR

CLIENT

PROJECT TITLE

A47 NORTH TUDDENHAM TO EASTON

PROJECT STAGE

PCF STAGE 3

DRAWING TITLE

FIGURE 5.4 - HUMAN HEALTH RECEPTOR LOCATIONS
SHEET 5 OF 7
TR010038/APP/6.2

SUITABILITY

FOR INFORMATION

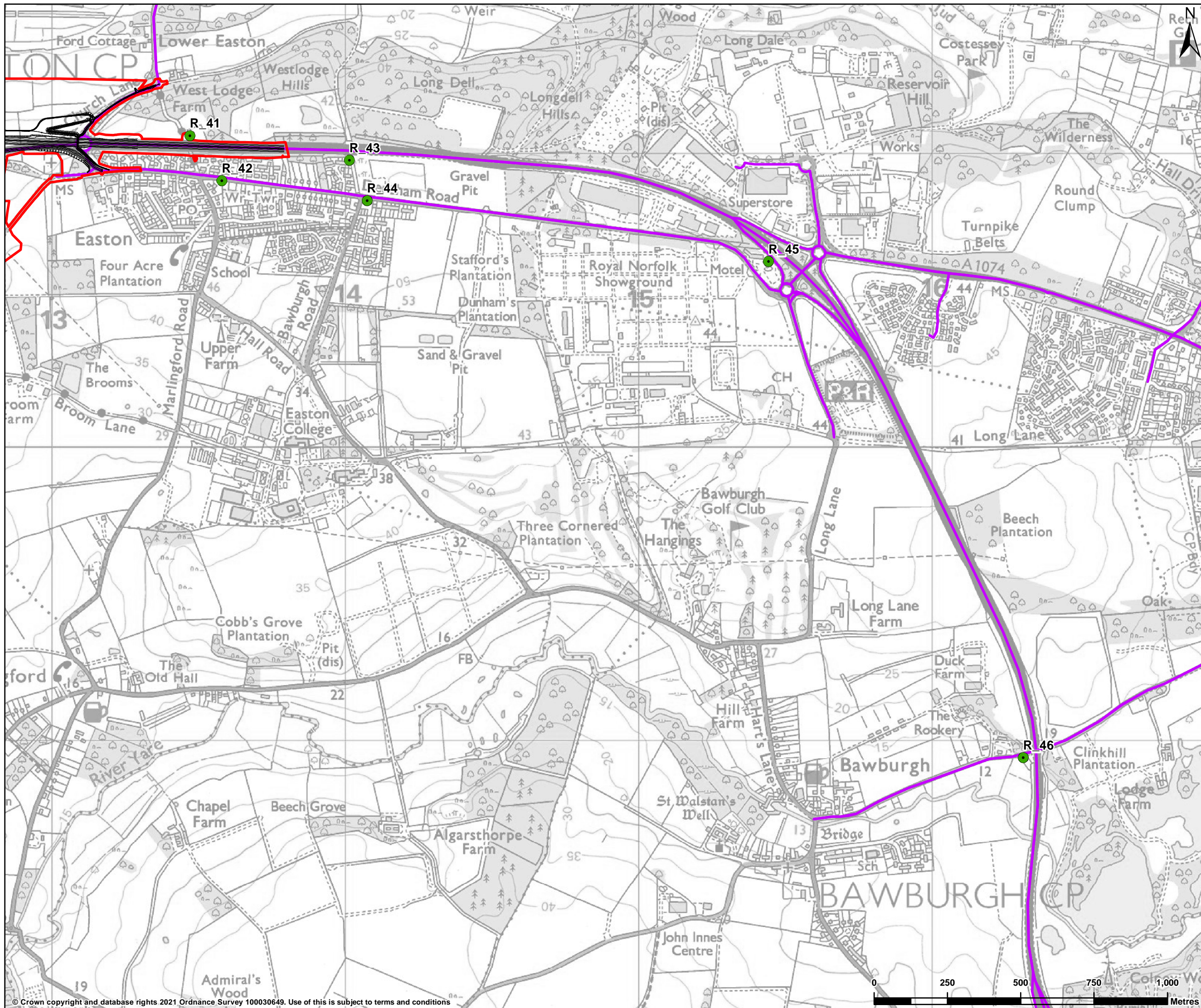
SHEET SIZE	SCALE	STATUS
A3	1:12,500	S2

DRAWING NUMBER

HE551489-GTY-EAQ-000-DR-LA-30008

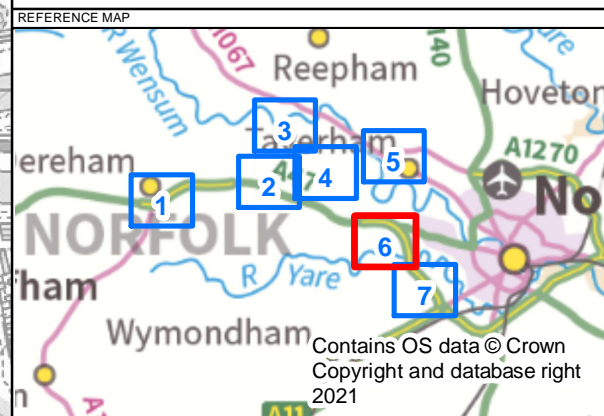
© Crown copyright and database rights 2021 Ordnance Survey 100030649. Use of this is subject to terms and conditions

This drawing should not be relied on or used in circumstances other than those for which it was originally prepared and for which Sweco UK Ltd was commissioned. Sweco UK Ltd accepts no responsibility for this drawing to any party other than the person by whom it was commissioned. This drawing has been prepared on behalf of Galliford Try by Sweco UK Ltd for the titled project or named part thereof and should not be relied upon or used for any other project without an independent check being carried out as to its suitability and prior written authority of Galliford Try being obtained. Sweco UK Ltd accepts no responsibility or liability for the consequences of this drawing being used for a purpose other than the purposes for which it was commissioned. Any person using or relying on this drawing for such other purpose agrees, and will by such use or reliance be taken to confirm his/her agreement, to indemnify Sweco UK Ltd for all loss or damage resulting therefrom.



LEGEND

- DCO boundary
- Proposed scheme design
- Affected road network (ARN)
- Human health receptors



P02	19/02/2021	DCO Update	AC	EMP	JS
REV	DATE	REVISION NOTE	ORG	CHKD	APPD

DESIGNER
SWECO

CONTRACTOR
GallifordTry

CLIENT
highways england

PROJECT TITLE
A47 NORTH TUDDENHAM TO EASTON

PROJECT STAGE
PCF STAGE 3

DRAWING TITLE
FIGURE 5.4 - HUMAN HEALTH RECEPTOR LOCATIONS
SHEET 6 OF 7
TR010038/APP/6.2

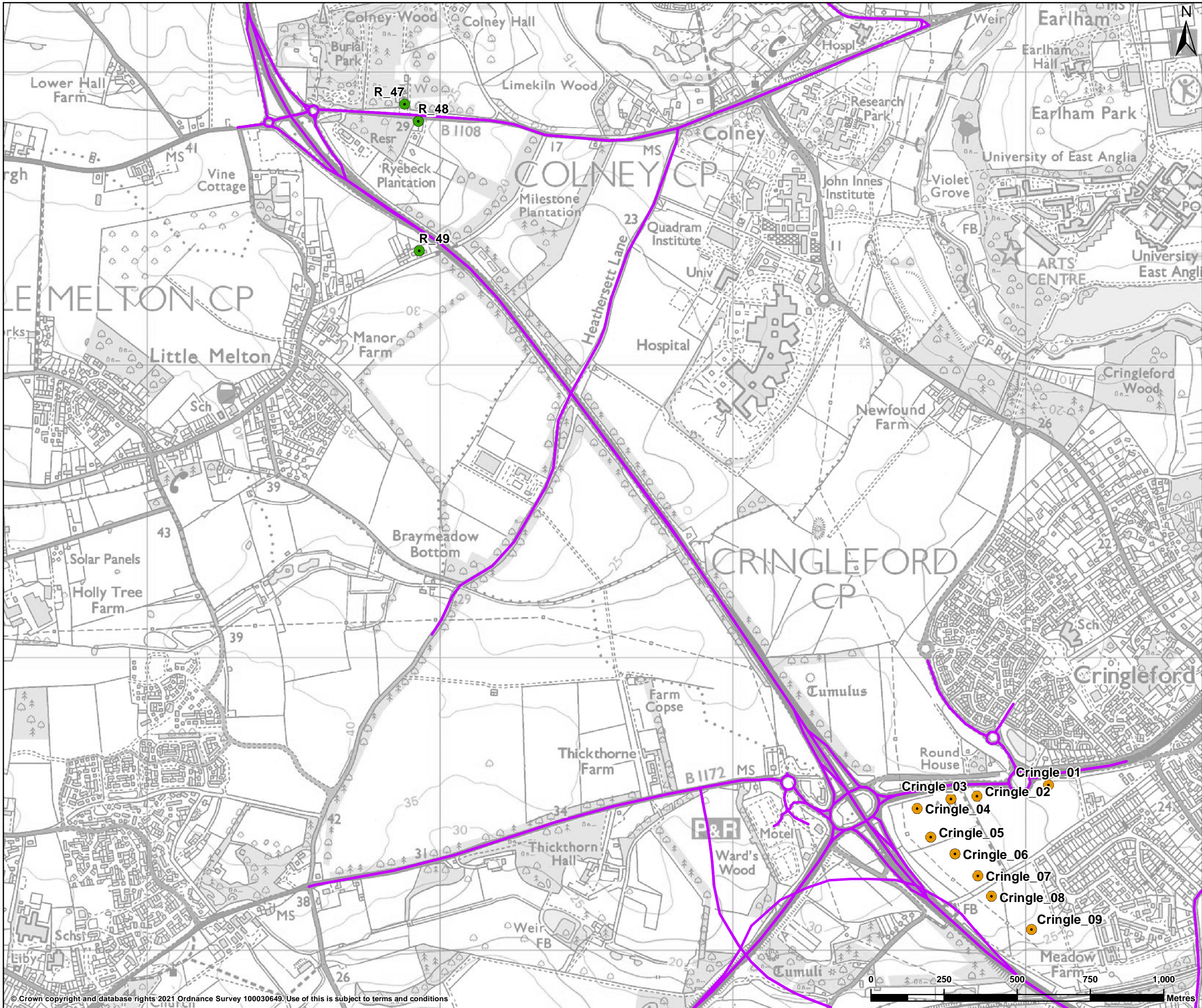
SUITABILITY
FOR INFORMATION

SHEET SIZE	SCALE	STATUS
A3	1:12,500	S2

DRAWING NUMBER
HE551489-GTY-EAQ-000-DR-LA-30009

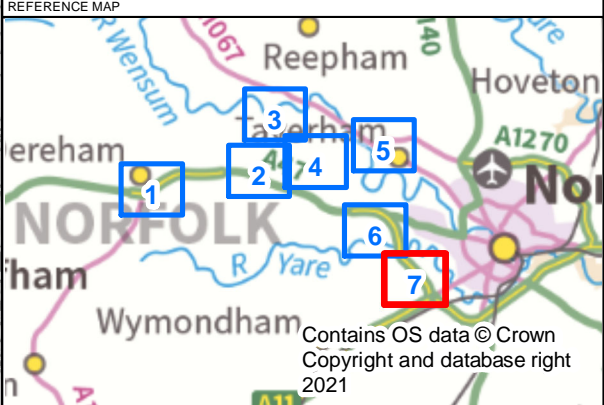
© Crown copyright and database rights 2021 Ordnance Survey 100030649. Use of this is subject to terms and conditions

This drawing should not be relied on or used in circumstances other than those for which it was originally prepared and for which Sweco UK Ltd was commissioned. Sweco UK Ltd accepts no responsibility for this drawing to any party other than the person by whom it was commissioned. This drawing has been prepared on behalf of Galliford Try by Sweco UK Ltd for the titled project or named part thereof and should not be relied upon or used for any other project without an independent check being carried out as to its suitability and prior written authority of Galliford Try being obtained. Sweco UK Ltd accepts no responsibility or liability for the consequences of this drawing being used for a purpose other than the purposes for which it was commissioned. Any person using or relying on this drawing for such other purpose agrees, and will by such use or reliance be taken to confirm his/her agreement, to indemnify Sweco UK Ltd for all loss or damage resulting therefrom.



LEGEND

- Affected road network (ARN)
- Human health receptors
- Committed Development receptors (Big Sky development)



P01	29/01/2021	First edition	AC	EMP	JS
REV	DATE	REVISION NOTE	ORG	CHKD	APPD

DESIGNER

CONTRACTOR

CLIENT

PROJECT TITLE
 A47 NORTH TUDDENHAM TO EASTON

PROJECT STAGE
 PCF STAGE 3

DRAWING TITLE
 FIGURE 5.4 - HUMAN HEALTH RECEPTOR LOCATIONS
 SHEET 7 OF 7
 TR010038/APP/6.2

SUITABILITY
 FOR INFORMATION

SHEET SIZE	SCALE	STATUS
A3	1:12,500	S2

DRAWING NUMBER
 HE551489-GTY-EAQ-000-DR-LA-30010

© Crown copyright and database rights 2021 Ordnance Survey 100030649. Use of this is subject to terms and conditions

This drawing should not be relied on or used in circumstances other than those for which it was originally prepared and for which Sweco UK Ltd was commissioned. Sweco UK Ltd accepts no responsibility for this drawing to any party other than the person by whom it was commissioned. This drawing has been prepared on behalf of Galliford Try by Sweco UK Ltd for the titled project or named part thereof and should not be relied upon or used for any other project without an independent check being carried out as to its suitability and prior written authority of Galliford Try being obtained. Sweco UK Ltd accepts no responsibility or liability for the consequences of this drawing being used for a purpose other than the purposes for which it was commissioned. Any person using or relying on this drawing for such other purpose agrees, and will by such use or reliance be taken to confirm his/her agreement, to indemnify Sweco UK Ltd for all loss or damage resulting therefrom.